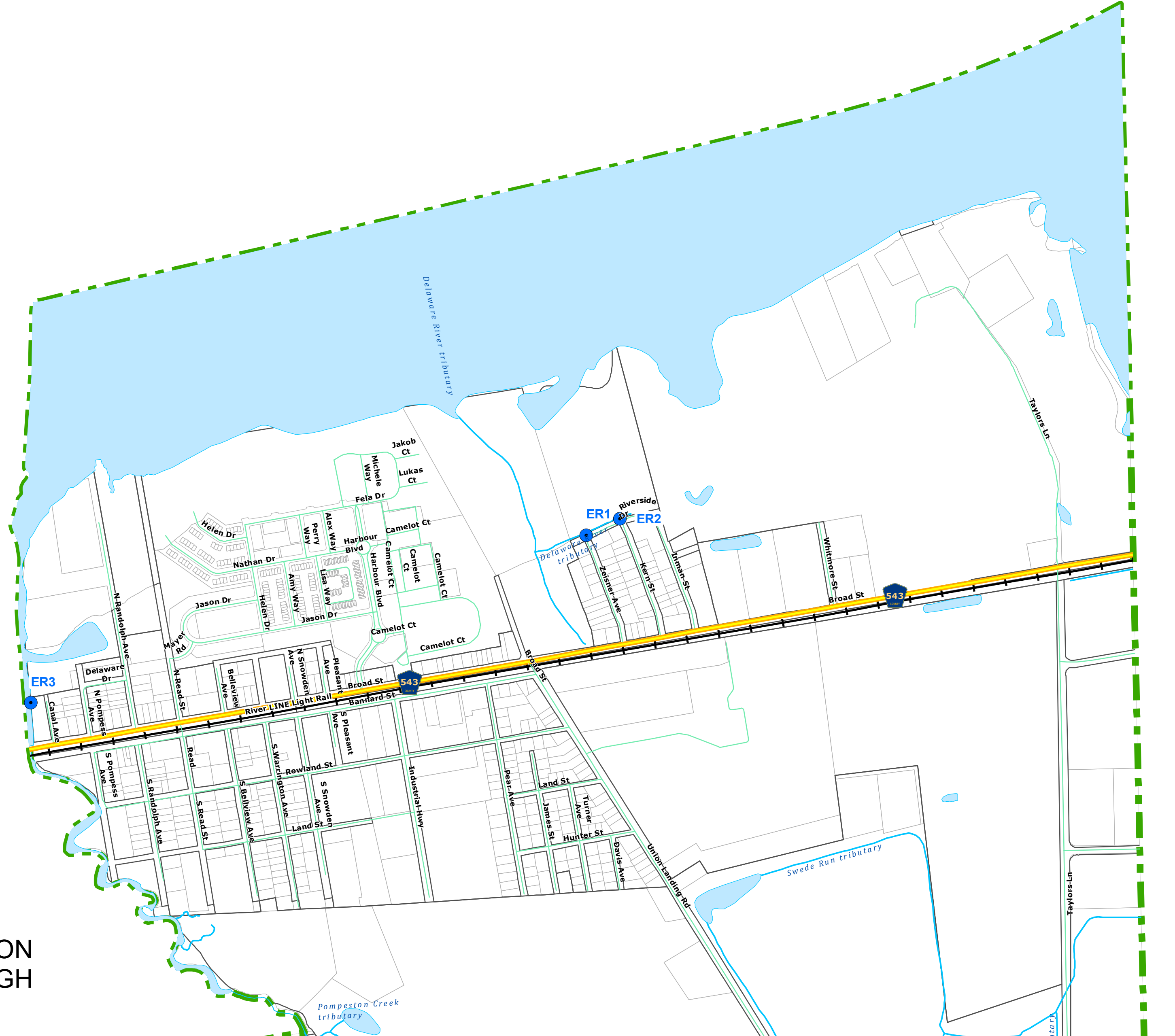
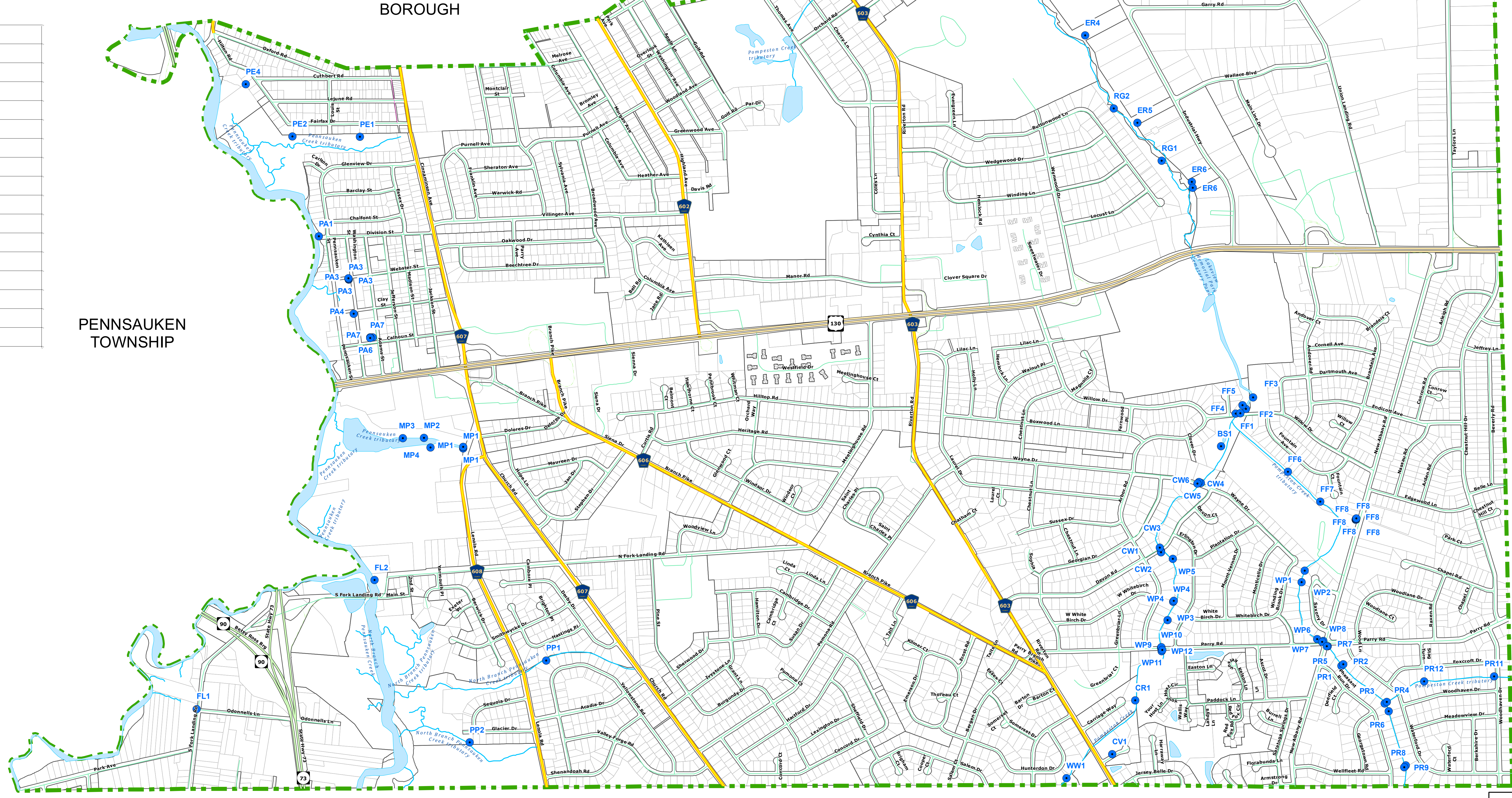


Outfall ID	Road Name	Outfall Type	Pipe Material	Pipe Shape	Pipe Height (in)	Pipe Width (in)	Headwall Structure	BMP Structure	Type Area Receiving	Contributing Drainage Area	Comments	Northing (NAD83 State Plane N.J. US Feet)	Easting (NAD83 State Plane N.J. US Feet)
BS1	Arbor Road	Outfall Pipe	Concrete	Circular	48	48	Not Applicable	Rp-Rsp	Stream/River	Residential		42447.6975	35829.216
CR1	Carriage Way	Outfall Pipe	Concrete	Circular	22	22	Abutment wall	None	Stream/River	Residential		42105.5437	35871.1071
CV1	Creekview Drive	Outfall Pipe	Concrete	Circular	22	22	Abutment wall	None	Wetland	Residential		42024.6314	35820.8186
CW1	Devon Road	Outfall Pipe	Concrete	Circular	30	30	Bridge abutment	None	Stream/River	Residential	Laser offset	42287.8721	35811.1017
CW2	Devon Road	Outfall Pipe	Concrete	Circular	22	22	Bridge abutment	None	Stream/River	Residential	Laser offset	42283.2131	35829.2066
CW3	Devon Road	Outfall Pipe	Concrete	Circular	18	18	Bridge abutment	None	Stream/River	Residential		42291.4743	35820.5964
CW4	Wayne Drive	Outfall Pipe	Concrete	Circular	24	24	Bridge abutment	None	Stream/River	Residential		42398.0974	35811.1815
CW5	Wayne Drive	Outfall Pipe	Concrete	Circular	24	24	Bridge abutment	None	Stream/River	Residential		42391.3903	35831.4151
CW6	Wayne Drive	Outfall Pipe	Concrete	Circular	18	18	Bridge abutment	None	Stream/River	Residential		42391.5555	35825.8844
ER1	Riverside Drive	Outfall Pipe	Concrete	Circular	18	18	Abutment wall	Other	Stream/River	Residential		4332.19.7548	35296.4387
ER2	Riverside Drive	Outfall Pipe	Concrete	Circular	18	18	Abutment wall	Other	Stream/River	Residential		43353.983	35317.2116
ER3	Canal Street	Outfall Pipe	Concrete	Circular	36	36	Abutment wall	Other	Stream/River	Industrial		43101.5807	34670.8821
ER4	Industrial Highway	Outfall Pipe	Concrete	Circular	30	30	Abutment wall	None	Stream/River	Industrial		42833.5833	35411.8395
ER5	Industrial Highway	Outfall Pipe	Concrete	Circular	24	24	Abutment wall	None	Stream/River	Industrial		42796.2596	35550.1348
ER6	Industrial Highway	Outfall Pipe	Concrete	Circular	36	36	Abutment wall	None	Stream/River	Industrial		42738.874	34970.0645
ER8	Industrial Highway	Outfall Pipe	Concrete	Circular	24	24	Abutment wall	Concrete	Stream/River	Industrial		42726.1032	35657.109
FF1	Willow Drive	Outfall Pipe	Concrete	Circular	12	12	Abutment wall	None	Part or Open Space	Residential		42493.2963	35831.2963
FF2	Willow Drive	Outfall Pipe	Concrete	Circular	36	36	Abutment wall	None	Stream/River	Residential	-54	42503.0072	35947.9574
FF3	Willow Drive	Outfall Pipe	Concrete	Circular	18	18	Abutment wall	None	Stream/River	Residential	-32'	42516.9979	35845.8565
FF4	Willow Drive	Outfall Pipe	Concrete	Circular	12	12	Abutment wall	None	Stream/River	Residential		42491.703	35834.8301
FF5	Willow Drive	Outfall Pipe	Concrete	Circular	18	18	Abutment wall	None	Stream/River	Residential		42505.8987	35875.029
FF6	Fountain Avenue	Outfall Pipe	Concrete	Circular	22	22	Abutment wall	None	Stream/River	Residential		42454.6787	35843.8413
FF7	Fountain Court	Outfall Pipe	Concrete	Circular	15	15	Abutment wall	None	Stream/River	Residential	-34 inches	42434.1377	35829.2982
FF8	New Albany Road	Outfall Pipe	Concrete	Circular	24	24	Abutment wall	Concrete	Stream/River	Residential		42436.3799	35840.4608
FF9	New Albany Road	Outfall Pipe	Concrete	Circular	18	18	Abutment wall	Concrete	Stream/River	Residential		42436.0964	35834.1817
FF8	New Albany Road	Outfall Pipe	Concrete	Other	32	52	Abutment wall	Concrete	Stream/River	Residential		42437.5102	35834.4621
FF8	New Albany Road	Outfall Pipe	Concrete	Other	32	52	Abutment wall	Concrete	Stream/River	Residential		42441.979	35831.5286
FF8	New Albany Road	Outfall Pipe	Concrete	Circular	44	44	Abutment wall	Concrete	Stream/River	Residential		42447.7732	35840.9508
FF8	New Albany Road	Outfall Pipe	Concrete	Circular	36	36	Abutment wall	Concrete	Stream/River	Residential		42442.22	35839.8382
FF8	New Albany Road	Outfall Pipe	Concrete	Circular	48	48	Abutment wall	Concrete	Stream/River	Residential		41948.897	34914.746
FL1	S Fork Landing Road	Outfall Pipe	Concrete	Elliptical	36	45	Abutment wall	None	Stream/River	Residential		41794.2812	34949.8702
FL2	S Fork Landing Road	Outfall Pipe	Concrete	Elliptical	36	45	Abutment wall	None	Stream/River	Residential		41794.2812	34949.8702
MP1	Memorial Park	Outfall Pipe	Concrete	Circular	66	66	Abutment wall	Concrete	Stream/River	Residential		41989.8505	34997.8382
MP1	Memorial Park	Outfall Pipe	Concrete	Circular	66	66	Abutment wall	Concrete	Stream/River	Residential		42012.8968	34969.9544
MP1	Memorial Park	Outfall Pipe	Concrete	Circular	36	36	Abutment wall	Concrete	Stream/River	Residential		42016.7738	34987.9438
MP2	Memorial Park	Outfall Pipe	Concrete	Circular	24	24	Abutment wall	Concrete	Stream/River	Commercial		41989.8721	34918.8383
MP3	Memorial Park	Outfall Pipe	Concrete	Circular	24	24	Abutment wall	Concrete	Stream/River	Industrial		41976.1974	34845.1698
MP4	Memorial Park	Outfall Pipe	Concrete	Circular	18	18	Not Applicable	Concrete	Stream/River	Part or Open Space		41981.1731	34917.2596
PA1	Devon Street	Outfall Pipe	Concrete	Circular	0	0	Abutment wall	None	Stream/River	Residential	Inaccessible	42195.3868	34960.8319
PA3	Adams Street	Outfall Pipe	Concrete	Circular	36	36	Abutment wall	None	Stream/River	Residential		42196.3821	34799.7784
PA3	Adams Street	Outfall Pipe	Concrete	Circular	36	36	Abutment wall	None	Stream/River	Residential		42199.811	34796.4109
PA3	Adams Street	Outfall Pipe	Concrete	Circular	30	30	Abutment wall	None	Stream/River	Residential		42127.5643	34730.578
PA3	Adams Street	Outfall Pipe	Concrete	Circular	30	30	Abutment wall	None	Stream/River	Residential		42120.8042	34738.3886
PA4	City Street	Outfall Pipe	Concrete	Circular	42	42	Not Applicable	None	Stream/River	Residential		42093.3305	34754.589
PA6	Adams Street	Outfall Pipe	Concrete	Circular	36	36	Abutment wall	None	Stream/River	Residential	Buried	42074.7365	34800.4691
PA7	Adams Street	Outfall Pipe	Concrete	Circular	36	36	Abutment wall	None	Stream/River	Residential		42072.149	34798.2627
PA7	Adams Street	Outfall Pipe	Concrete	Circular	36	36	Abutment wall	None	Stream/River	Residential		42072.7053	34795.4071
PE1	Farfax Drive	Outfall Pipe	Concrete	Circular	15	15	Not Applicable	None	Ditch	Residential		42298.9079	34693.375
PE2	Farfax Drive	Outfall Pipe	PVC	Circular	12	12	Not Applicable	None	Stream/River	Residential	-12"	42291.8465	34690.2485
PE4	Farfax Drive	Open Channel Outfall	Concrete	Other	6	72	Not Applicable	None	Stream/River	Residential	End of waste	42292.1132	34670.3048
PP1	Yellowstone Road	Outfall Pipe	Concrete	Circular	30	30	Abutment wall	None	Stream/River	Residential		41803.8623	35184.9111
PP2	Gastor Drive	Outfall Pipe	Concrete	Circular	24	24	Abutment wall	None	Stream/River	Residential		41668.8525	35148.2885
PR1	Phaenax Run Drive	Outfall Pipe	Concrete	Circular	18	18	Abutment wall	None	Stream/River	Residential		42285.3942	35100.1292
PR11	Woodcrest Drive	Outfall Pipe	Concrete	Circular	20	20	Abutment wall	None	Stream/River	Residential		42349.7748	35242.9748
PR12	Woodcrest Drive	Outfall Pipe	Concrete	Circular	24	24	Abutment wall	None	Stream/River	Residential		42243.5513	35070.3911
PR2	Waterford Drive	Outfall Pipe	Concrete	Circular	24	24	Abutment wall	None	Stream/River	Residential	-37 inches	42263.6062	35184.2884
PR3	Phaenax Run Drive	Outfall Pipe	Concrete	Circular	26	26	Abutment wall	None	Stream/River	Residential		42448.6199	351745.3229
PR4	Waterford Drive	Outfall Pipe	Concrete	Circular	43	43	Abutment wall	None	Stream/River	Residential		42249.6204	351782.8864
PR5	New Albany Drive	Outfall Pipe	Concrete	Circular	15	15	Bridge abutment	None	Stream/River	Residential		42273.8282	35074.8207
PR6	Waterford Drive	Outfall Pipe	Concrete	Circular	24	24	Abutment wall	None	Stream/River	Residential		42292.2584	35183.3703
PR7	Parry Road	Outfall Pipe	Concrete	Circular	15	15	Bridge abutment	None	Stream/River	Residential		42271.7388	35079.1479
PR8	Waterford Drive	Outfall Pipe	Concrete	Circular	36	36	Abutment wall	None	Stream/River	Residential		42180.7496	35250.8489
PR9	Phaenax Run Drive	Outfall Pipe	Concrete	Circular	18	18	Abutment wall	None	Stream/River	Residential		42189.1401	35234.8855
RC1	Buttonwood Lane	Outfall Pipe	Concrete	Circular	36	36	Abutment wall	Concrete	Stream/River	Residential		42273.8406	35023.1484
RC2	Buttonwood Lane	Outfall Pipe	Concrete	Circular	24	24	Abutment wall	None	Stream/River	Residential		42763.6301	35168.1471
WP1	Sassy Drive	Outfall Pipe	Concrete	Circular	24	24	Abutment wall	None	Stream/River	Residential		42362.5206	35006.8637
WP10	Parry Road	Outfall Pipe	Concrete	Circular	24	24	Bridge abutment	None	Stream/River	Residential		42171.3201	34894.7639
WP11	Parry Road	Outfall Pipe	Concrete	Circular	28	28	Bridge abutment	Concrete	Stream/River	Residential		42174.0749	35884.7747
WP12	Parry Road	Outfall Pipe	Concrete	Circular	44	44	Bridge abutment	Concrete	Stream/River	Residential		42174.2821	35884.2622
WP2	Windring Brook Drive	Outfall Pipe	Concrete	Circular	24	24	Not Applicable	None	Stream/River	Residential		423514.347	35055.3012
WP3	Erington Drive	Outfall Pipe	Concrete	Circular	20	20	Not Applicable	None	Stream/River	Residential		42146.1055	35877.1796
WP4	Arbor Road	Outfall Pipe	Concrete	Circular	18	18	Abutment wall	Rp-Rsp	Stream/River	Residential		42297.238	35870.1716
WP4	Arbor Road	Outfall Pipe	Concrete	Circular	18	18	Abutment wall	Rp-Rsp	Stream/River	Residential		42401.4026	35878.5384
WP5	Erington Drive	Outfall Pipe	Concrete	Circular	24	24	Abutment wall	None	Stream/River	Residential		42293.6884	35841.3185
WP6	Parry Road	Outfall Pipe	Concrete	Circular	24	24	Abutment wall	None	Stream/River	Residential		42200.1346	35059.315
WP7	Parry Road	Outfall Pipe	Concrete	Circular	15	15	Bridge abutment	None	Stream/River	Residential		42279.6488	35007.0528
WP8	New Albany Drive	Outfall Pipe	Concrete	Circular	12	12	Bridge abutment	None	Stream/River	Residential		42291.9431	35077.5189
WP9	Parry Road	Outfall Pipe	Concrete	Circular	24	24	Bridge abutment	None	Stream/River	Residential		42179.7891	35856.5206
WW1	Hurston Drive	Outfall Pipe	Concrete	Circular	48	48	Abutment wall	None	Stream/River	Residential	offset pipe size approximate; hot fish	419742.6182	35836.0286



NJDOT Road	ID Acronym	Section Name
Local Road	BS	Brynowood Square
Interstate	CR	Carriage Way
US Highway	CV	Creekview
Highway Authority Route	CW	Chadwick
State Highway	ER	East Riverton
County Route	FF	Fountain Farms
Ramp	FL	Forklanding
Alley	MP	Memorial Park
Railroad	PA	Parry
Waterbody	PP	Park Place
Stream	PR	Phaenax Run
Stream	RG	Rolling Greens
Municipal Boundary	WP	Wellington Park
ROW	WW	Wellington West
Parcel	GM	Glen Meade
	PE	Palmyra Extension



**General Notes and Data Sources:**

This Geographic Information System (GIS) Cinnaminson Outfalls map is for demonstration purposes only. Any use of this product with respect to accuracy and precision shall be the sole responsibility of the end user.

The areas, boundaries, and details, shown on this Cinnaminson Outfalls map, are referenced, in part, from ground surveys, aerial surveys and recorded plans, tax assessment maps and documents, and are to be used for Cinnaminson Township boundary purposes only.

This map was created, in part, utilizing parcel, municipal boundary and location data provided by Burlington County via NAGIN.


Additional GIS resource data and imagery data was provided by the New Jersey Geographic Information Network. The (NAGIN) data was obtained and provided by the New Jersey Geographic Information Network (NAGIN): <https://gis.state.nj.us/NAGIN/Explorer/index.jsp>. This secondary product has not been verified by (NAGIN) and is not state-authorized.

Additional cadastral feature mapping data, such as, waterways, roadways, railroads, aerial orthophotography, etc. was obtained from the New Jersey Department of Transportation (NJDOT). The New Jersey Department of Environmental Protection (NJDEP) data was obtained and provided by the New Jersey Department of Environmental Protection: <http://www.state.nj.us/dep/>. This secondary product has not been verified by (NJDEP) and is not state-authorized.

All positions are based on the following:  
 - NAD 83 (horizontal datum)  
 - New Jersey State Plane Coordinate System  
 - English units (feet)

The geodetic accuracy and precision of the Geographic Information System (GIS) data contained in this mapping has not been developed nor verified by a professional licensed land surveyor and shall not be used in matters requiring determination and location of true ground horizontal and/or vertical control unless otherwise noted.

All Geographic Information System (GIS) Outfalls mapping was prepared in compliance with Cinnaminson Township and is the property of the Cinnaminson Township Department of Public Works and states the following: "Not for distribution, nor reproduction without permission by Cinnaminson Township Department of Public Works." For further information, please contact Kevin Guarni with Cinnaminson Township Department of Public Works at (856) 629-6000 ext. 2399 or [kguarni@cinnaminson.org](mailto:kguarni@cinnaminson.org).



DELRAN TOWNSHIP